



Roadway Management Technologies

Roadway Lifecycle Management

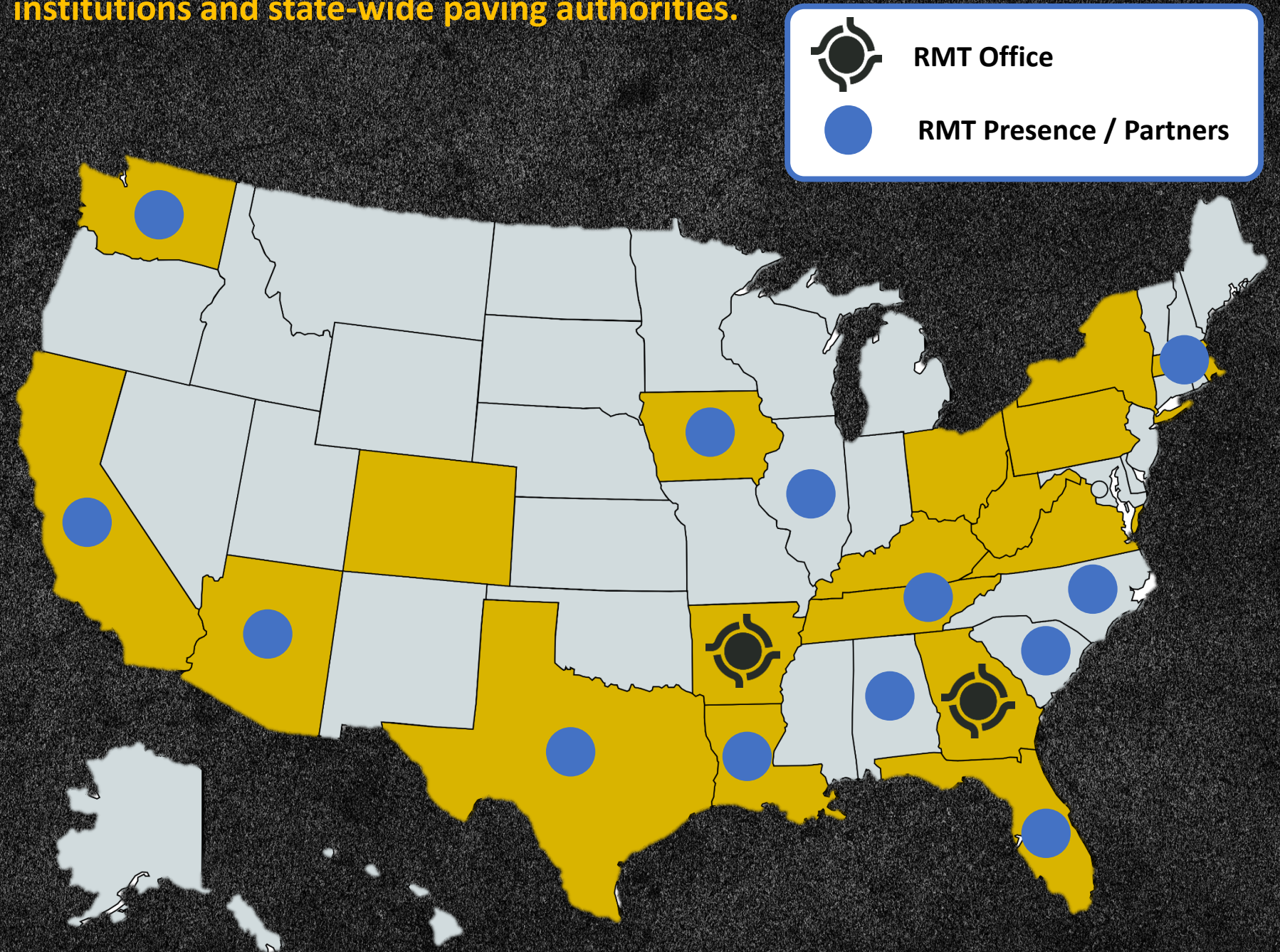
FACERS Fall Meeting 2025
November 19, 2025



Current Footprint


- RMT is currently operating across 18 states
- Business has grown from 12 to 57 customers live over the last twenty-four months
- Most growth has come in states where multiple customers have had the product for one or more years
- RMT's Roadway Lifecycle Management system has been repeatedly tested and validated across agencies. These success cases are available at request

RMT is the country's only unified database of longitudinal pavement data collected across every combination of geography and climate. This has positioned RMT as a thought partner to our agency clients and as a research partner for leading national institutions and state-wide paving authorities.

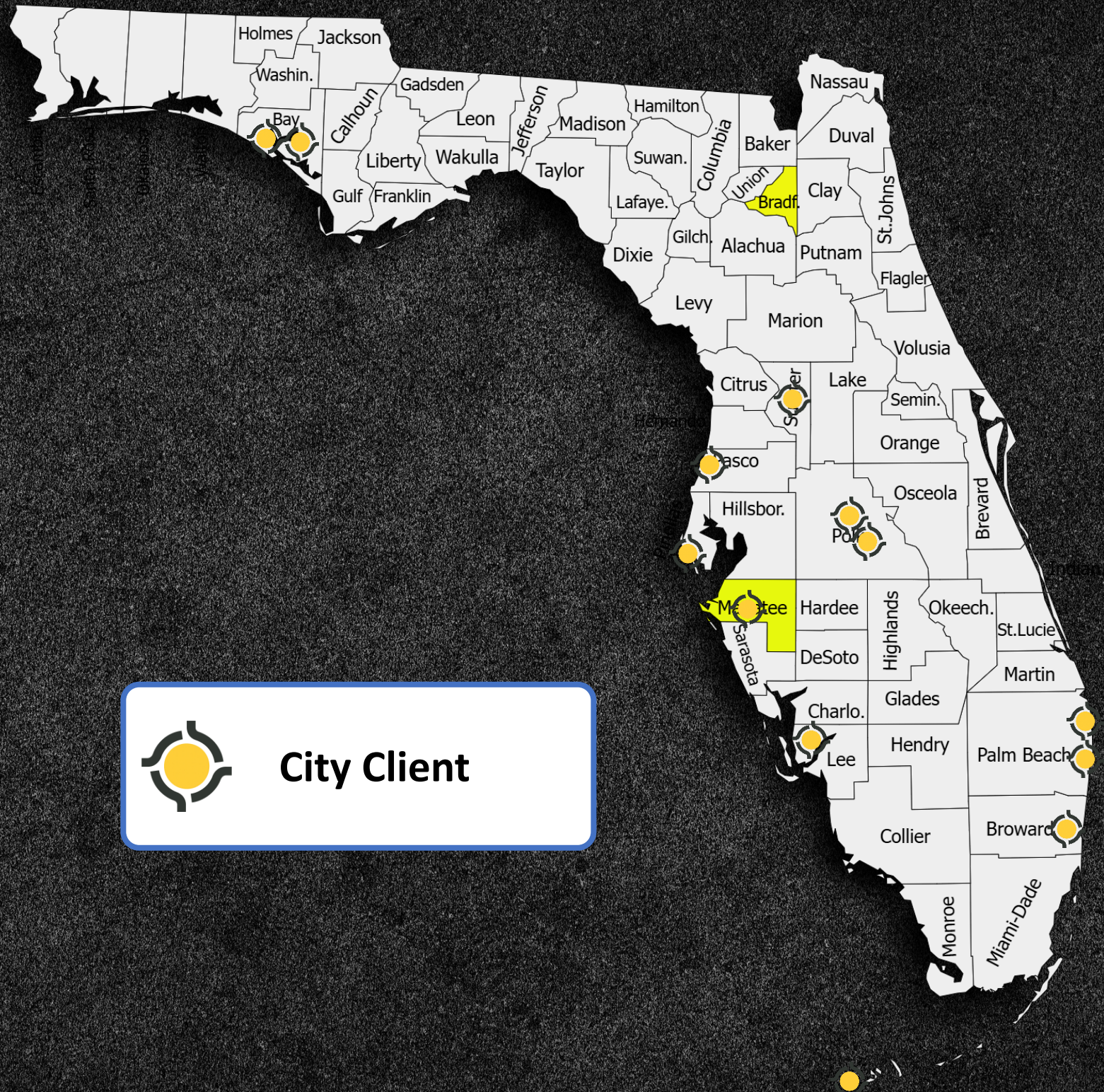


Florida Footprint

- RMT is currently partnered with 13 FL Municipalities and 2 FL Counties
- 650% customer growth statewide over the last 24 months
- Network sizes ranging from 80 to 6,000+ lane miles
- Designed to perform across every type of roadway network—rural corridors, suburban communities, dense urban grids, coastal cities, and large countywide systems—ensuring consistent, accurate data at any scale.
- State-specific case study available highlighting proven results and measurable impact within Florida.



City Client



Questions?



Aaron Rimes
Senior Regional Consultant
Roadway Management Technologies

aaron@roadmantech.com
941.957.8541

Book Time With RMT